

CPS 10553/1 - Map

117°7'55"E

117°8'2"E

117°8'10"E

32°54'14"S

32°54'22"S

32°54'29"S

32°54'14"S

32°54'22"S

32°54'29"S






117°7'55"E

117°8'2"E

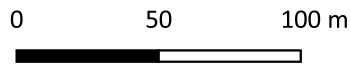
117°8'10"E

Legend

-  CPS areas applied to clear
-  Land Tenure (LGATE_226) - SLIP
-  Local Government Authorities

Roads

-  Minor



Projection: GDA 2020

1:2,000



GOVERNMENT OF
WESTERN AUSTRALIA